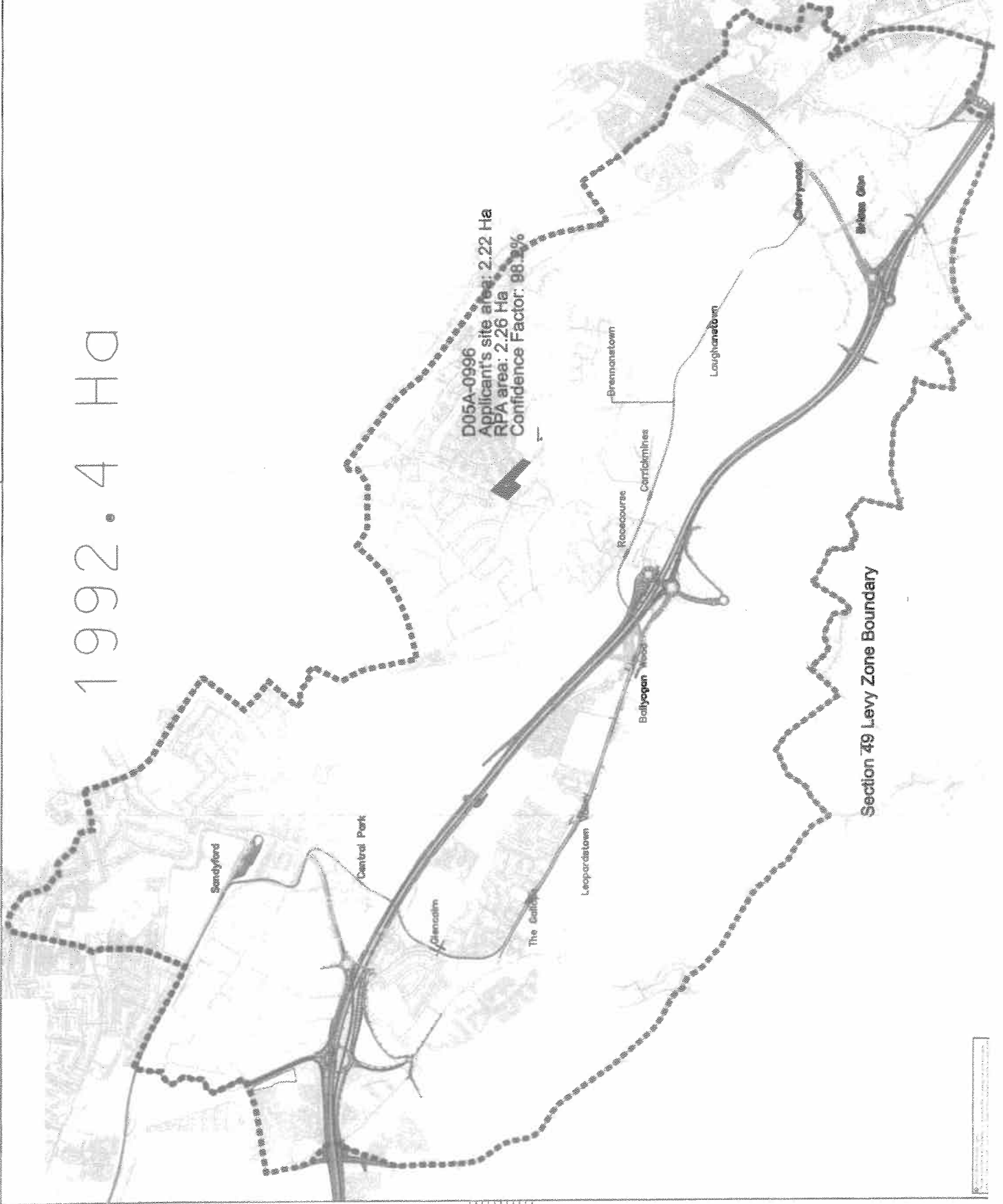


Appendix 6

Map – Section 49 Levy Scheme Area


1992.4 Ha




D05A-0996
Applicant's site area: 2.22 Ha
RPA area: 2.26 Ha
Confidence Factor: 98.3%

Section 49 Levy Zone Boundary

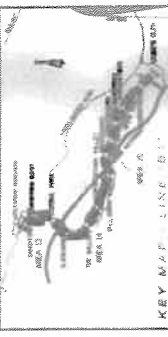
NO.	DATE	DESCRIPTION	BY	CHK.



RPA
Rural Planning Authority



LUAS



KEY MAP OF DUBLIN REGION

PROJECT NO.	0996	HA/PA ID	
OWNER	Rural Planning Authority, Carraigbhaile, Galway Road, Galway		
PROJECT TITLE	Section 49 Levies Zone		